
















hamilton structure plan

land use

- central business district 
- residential 
- low density residential 
- rural living areas 
- short to medium term growth areas 
- industrial land 
- mixed use areas 
- rural activity 
- farming land 
- education 
- health 
- public use 
- natural open space 
- open space 
- encourage residential consolidation 
- protect church hill character 